

Produced by



Access Guide

Luke Jerram's Dorset Moon

Fifty years on from the first moon landing, three Dorset arts festivals join forces to present Dorset Moon, an exciting new addition to the 2019 summer season.

Friday 28 - Sunday 30 June 2019, midday to midnight (Friday) 9am to midnight (Saturday and Sunday)

Bournemouth Central Gardens, BH2 6ED

This Access Guide is produced by Activate Performing Arts and aims to inform and support audiences planning to attend Dorset Moon. The guide contains information about accessing our events and the facilities available to audiences onsite. If you have any further questions or feedback, please contact us (**Contact details** on page 9).







Photo credit: Carolyn Eaton

Please contact us to discuss your access requirements.

Large print version available on request – see page 9 for contact details.

Facilities

What	Y/N	Notes	Image
Blue Badge Parking	Y	There are blue badge spaces spread out along Bourne Avenue, parallel to the site. In the likelihood that these spaces are occupied, we recommend using the allocated disabled spaces in nearby car parks. See Travel Info on Page 7.	
Additional Parking	Y	Parking in the centre is not free of charge. See Travel info on page 7 for further details.	
Accessible Toilets	Y	The nearest public toilets are in the Lower Gardens, 0.2 mile walk from the site. Address: Lower Gardens Public Toilets, Lower Pleasure Gardens, Exeter Crescent, Bournemouth, BH1 2AQ	

Changing Places Toilet	Y	<p>Located in Lower Garden Public toilets (Address: Lower Gardens Public Toilets, Lower Pleasure Gardens, Exeter Crescent, Bournemouth, BH1 2AQ).</p> <p>Facilities;</p> <p>Bench - Height Adjustable, Adult Sized, Wall Mounted</p> <p>Hoist - Ceiling</p> <p>Peninsular Toilet</p> <p>Washbasin Height Adjustable</p> <p>Non-Slip Floor</p> <p>Floor Space (sq. m) - 12</p> <p>Emergency Alarm</p> <p>Privacy Screen</p> <p>Full info via:</p> <p>http://changingplaces.uktoiletmap.org/toilet/view/382</p>	 <p>The image shows the exterior of the Changing Places Toilet facility. It is a brick building with a dark door. A sign on the wall reads 'CHANGING PLACES TOILET' and provides information about the facility's design for disabled people, including the use of a hoist, changing bench, and centrally located toilet. The sign also mentions that parents/careers are welcome to use the facility but must gain access via the attendant. A button labeled 'PRESS BUTTON TO CONTACT ATTENDANT' is visible on the sign.</p>
Seating	N	<p>Should you need to bring a fold-out seat with you, you are welcome to do so. The park has public benches located throughout.</p>	 <p>The image shows a wide, paved path leading through a park area. There are trees and a building in the background. The path is well-maintained and appears to be a main thoroughfare in the park.</p>
Food/Drink	Y	<p>Food and Drink will not be available to buy on site but there are a number of café's, restaurants and shops within a 0.1 mile radius should you wish to buy any food or drink.</p>	

Event information

See also **Event Schedule** on page 6 for full schedule.

For '**Grading**' Key explanation see page 5

Name	Type of Event	Terrain	Grading Key	Duration	Seated/standing	Sudden Loud noises and Lighting effects	Notes
Museum of the Moon	Sound and Visual Installation	Level grassland, prone to flooding. Hard standing pathway leading all the way around the piece. Entrances from The Square and Avenue Road - slight slope, hard standing.	GREEN	NA (we recommend allowing 30-60min for visiting this piece)	Standing	None	Written audio and visual descriptions will be available via Dorset Moon website and at the Info Point on site
Earth Module	Visual installation	As above	GREEN	NA (we recommend allowing 10min for visiting this piece)	Standing	Light installation piece using LED lights and mirrors	As above
This Then is the Moon	VR Headset video	As above	GREEN	NA (we recommend allowing 10min for	Standing	Video footage including flashing	As above

				visiting this piece)		images in VR display	
Call of the Wild	Sound installation	As above	GREEN	45min	Standing	Intermittent wolf howling	As above
Celestial Bodies	Sound installation through headset	As above	GREEN	20min	Standing	Music played through self-adjustable headset	As above
A Small Dream	Live dance performance	As above	GREEN	20min	Standing	None	As above
Pledge	Live art performance	As above	GREEN	2 hours (you are able to come and go within this period)	Standing	None	As above
Silent Disco	Live DJs played through wireless headsets	As above	GREEN	2 hours (you are welcome to start and finish at any point whilst it is open)	Standing	Music played through self-adjustable headset	NA
Park Yoga	Yoga class, outdoors	As above	GREEN	1 hour	Active yoga class	None	NA

Grading Key

The following coding system has been used where possible, detailed descriptions on each site are also included. The information included in this guide is to help audience members decide which routes they want to take as they move around the event site. If you have any questions please do not hesitate to ask a member of Activate at the festival information points or **Contact Us** via details on page 9.

GREEN: Gentle to moderate gradients with reasonably level surfaces. Path surfaces include tarmac, short grass and firm compacted gravel. No narrow gaps, steps or other access restrictions. Suitable for some wheelchair users and mobility scooters but assistance may be required on some slopes and surfaces.

ORANGE: Moderate gradients with uneven surfaces. Long grass and uneven surfaced paths with loose gravel, and larger sized stones. No narrow gaps, steps or other access restrictions. Suitable for some all-terrain mobility scooters.

RED: Steep gradients or paths with narrow, uneven surfaces. Long grass, un-surfaced paths with larger diameter loose gravel, bare earth, exposed tree roots and large stones. Narrow gaps including bridges, steps and other access restrictions.

Schedule of Events

Name	Date	Time
Earth Module By Matilda Skelton-Mace	Friday 28 – Sunday 30 June	Open daily 9.00 – 00.00
This Then is the Moon By George Roberts	Friday 28 – Sunday 30 June	Open daily 9.00 – 00.00
Call of the Wild By Ra Zamora	Friday 28 – Sunday 30 June	Open daily 23:15 – 00.00
Celestial Bodies By Laura Reid	Saturday 29 June	Time TBC
A Small Dream by R&D Studios	Saturday 29 June	14:00 – 15:00 (performance under the Moon approx. 14:40 – 15:00)
Silent Disco By SHUSH Events	Saturday 29 June	21:00 – 23:00
Park Yoga	Sunday 30 June	10.00 – 11.00
Pledge By Carrie Mason	Sunday 30 June	16:17 – 18:14

Travel Information

Transport	Directions	More Info
Car	<p>There are several public car parks near the venue. Parking is not free.</p> <p>There is no drop off in the Town Square. Nearest Drop off point is Pavilion car park (there is a lift with access to Pavilion Terrace and then Lower Gardens via a ramp to lead onto central gardens).</p> <p>Most parts of Bournemouth are on a slope, however access from the nearest 3 car parks are on hard stading slopes which lead onto the level ground of the central gardens.</p>	<p>NCP Car Park, Bournemouth Square, BH2 6EJ 236 Spaces, 4 Disabled bays 0.1 mile walk, downward slope https://www.ncp.co.uk/find-a-car-park/car-parks/bournemouth-the-square/</p> <p>NCP Car Park, Terrace Road, BH2 5NN 87 Spaces, 2 Wide Bays, 1 Disabled Bay 0.2 mile walk, downward slope https://www.ncp.co.uk/find-a-car-park/car-parks/bournemouth-terrace-road/</p> <p>Avenue Road Car Park, BH2 5SL 880 Spaces, 16 Disabled Bays 0.2 mile walk, downward slope https://www.bournemouth.gov.uk/Parking/FindaCarPark/CarParks/avenue-road-car-park.aspx</p> <p>More Parking Info: https://www.bournemouth.gov.uk/Parking/Parking.aspx</p>
Train	<p>The nearest train station is Bournemouth. The train station is 1.2 miles / 1.9 km from Bournemouth Central Gardens.</p>	<p>South Western Railway https://www.southwesternrailway.com/plan-my-journey</p> <p>The Trainline</p>

	There is a bus station and a taxi rank outside the train station. Most buses will take you into the Town Centre via Bournemouth Square (Gervis Place).	https://www.thetrainline.com/
Bus	The closest bus stops are on Gervis Place, directly in front of Bournemouth Square. This enables direct access to the Central Gardens. The bus stop is 0.2 miles from the Moon site.	Yellow Buses https://www.yellowbuses.co.uk/ More Bus https://www.morebus.co.uk/
Taxi	You can order a taxi directly to Bournemouth Central Gardens or Bournemouth Square. All of these taxi companies have a wheelchair accessible vehicle.	United Taxis 0122 556677 Star Radio Cars Ltd 01202 391919 Mobile Radio Cars 01202 518000
Bike	The gardens are easily accessible by bike as they link up with the National Cycle Network along the seafront. There are bike locking facilities located at each entrance to the gardens.	https://www.cyclinguk.org/journey/planner https://www.bournemouth.gov.uk/travelandtransport/Cycle/Area-cycle-map.pdf

For More information on how to plan your journey visit <https://www.gettingabout.co.uk/homepage.aspx>

Contact Details

Direct Contact to Kate McStraw, Associate Producer

Mobile: 07792 377106

Office/landline: 01305 260954

Email: katems@activateperformingarts.org.uk

Activate Performing Arts

Address: 7-9 The Little Keep, Bridport Road, Dorchester, DT1 1SQ

info@activateperformingarts.org.uk

Produced by Dorset Festival Consortium:



Commissioned by:



Funded by:



Supported using public funding by
**ARTS COUNCIL
ENGLAND**



European Union
European Regional
Development Fund